

**KEY:**

- Red line boundary
- Study Area**
- 1km buffer
- 2km buffer
- Air Quality Management Area (AQMA)
- Special Area of Conservation (SAC)
- Site of Special Scientific Interest (SSSI)
- Ancient Woodland Inventory (AWI)
- Listed building**
- Category A
- Category B
- Category C
- Scheduled Monument
- Garden and Designed Landscape (GDL)
- Conservation Area
- Aberdeen City Local Nature Conservation Sites
- SEPA flood risk data (medium likelihood, 1 in 200 year)**
- Coastal
- River
- Surface Water

P01	12/01/2024	First Issue	FC	RM	GMcl
Rev	Date	Amendment Details	Dr'n	Chk'	App'

This drawing should not be relied on or used in circumstances other than those for which it was originally prepared and for which Sweco UK Limited was commissioned. Sweco UK Limited accepts no responsibility for this drawing to any party other than the person by whom it was commissioned. Any party which breaches the provisions of this disclaimer shall indemnify Sweco UK Limited for all loss or damage arising therefrom. COPYRIGHT © Sweco 2023

Sweco UK Limited  
 2nd Floor Quay 2, 139 Fountainbridge  
 Edinburgh, EH3 9QG  
 Tel: +44 (0)131 550 6300  
 www.sweco.co.uk



Client

ABERDEEN  
CITY COUNCIL


Project Title

## Wellington Road Junction Improvements

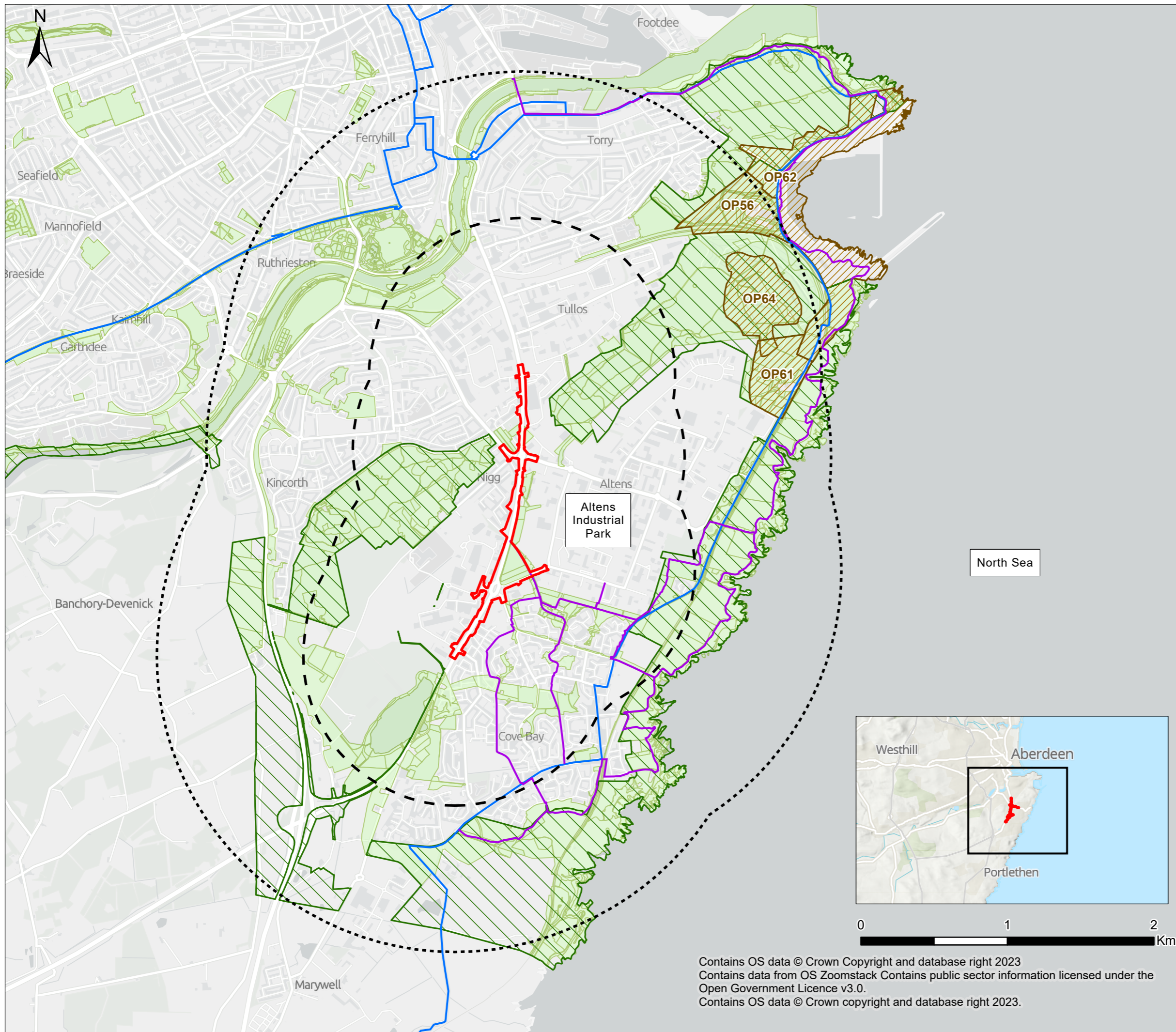
Drawing Title

### FIGURE D5.1 – ENVIRONMENTAL CONSTRAINTS

Project Stage			
STAGE 2			
Status	Status Description		
S2	For Information		
Drawn	Designed	Checked	Approved
FC	JM	RM	GMcl
Sheet Size	Scale	Sweco Ref	Revision
A3	1:25,000	65209389	P01
Drawing Number			
65209389-SWE-LE-00-D-J-30001			



Contains OS data © Crown Copyright and database right 2023  
 Contains data from OS Zoomstack Copyright Scottish Natural Heritage  
 Contains Ordnance Survey data © Crown copyright and database right 2023. © Crown copyright and database rights 2022 licenced under Defra's Public Sector Mapping Agreement with Ordnance Survey (licence No. 100022861). Contains Historic Environment Scotland and Ordnance Survey data © Historic Environment Scotland - Scottish Charity No. SC045925. ©SEPA 2022; this SEPA product is licenced under the Open Government Licence 3.0.



**KEY:**

- Red line boundary
- Study Area**
- 1km buffer
- 2km buffer
- Core Path
- NCN Route 1
- LDP Opportunity Sites
- Green Belt (LDP Policy NE2)
- Green Space Network (LDP Policy NE1)

P01	12/01/2024	First Issue	FC	RM	Mcl
Rev	Date	Amendment Details	Dr'n	Chk'	App'

This drawing should not be relied on or used in circumstances other than those for which it was originally prepared and for which Sweco UK Limited was commissioned. Sweco UK Limited accepts no responsibility for this drawing to any party other than the person by whom it was commissioned. Any party which breaches the provisions of this disclaimer shall indemnify Sweco UK Limited for all loss or damage arising therefrom. COPYRIGHT © Sweco 2023

Sweco UK Limited  
 2nd Floor Quay 2, 139 Fountainbridge  
 Edinburgh, EH3 9QG  
 Tel: +44 (0)131 550 6300  
 www.sweco.co.uk



Client

**ABERDEEN CITY COUNCIL**

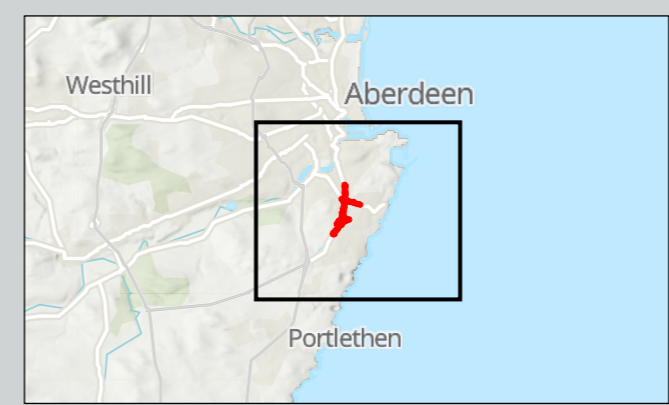
Project Title

**Wellington Road Junction Improvements**

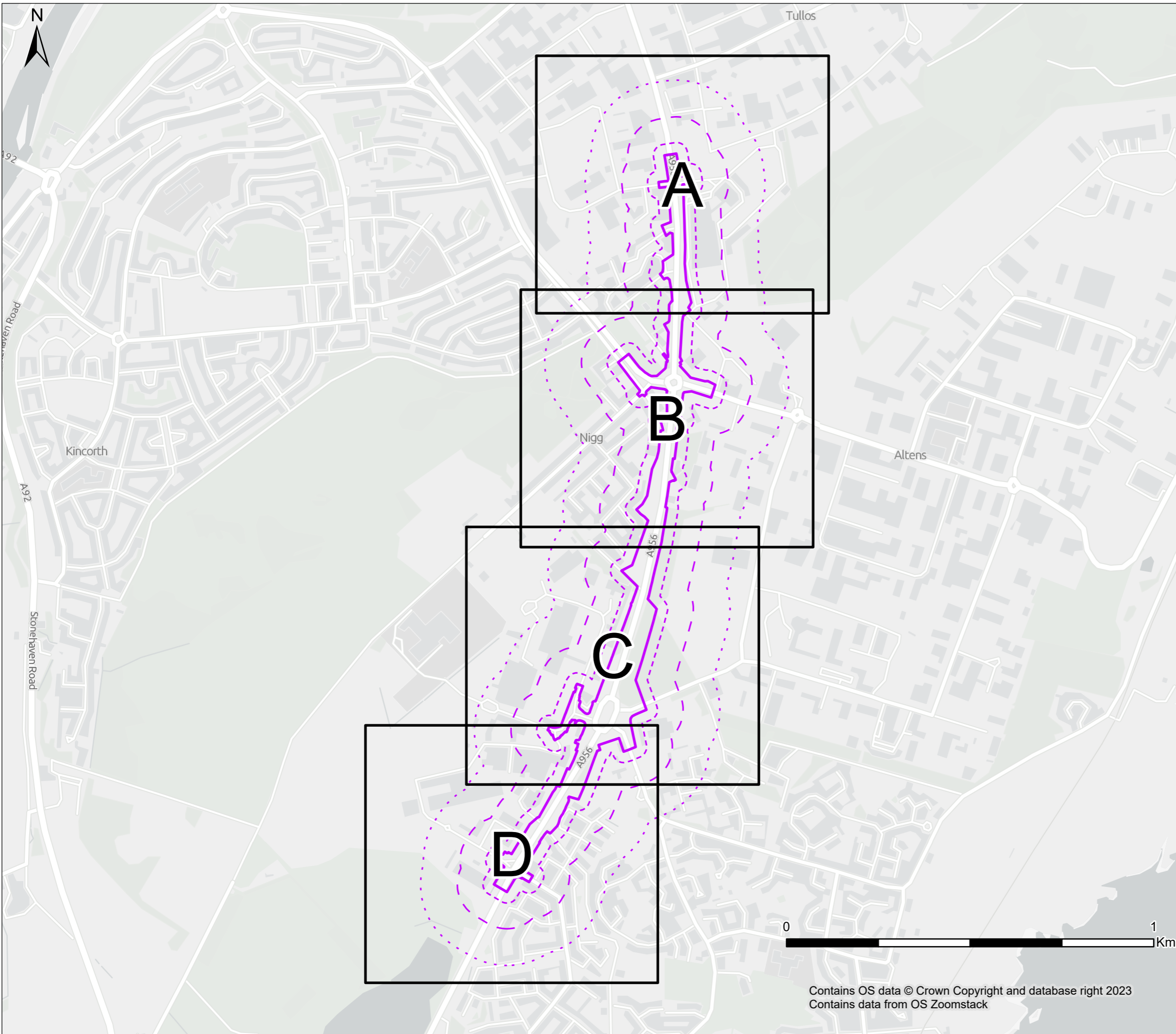
Drawing Title

**FIGURE D5.2 – ABERDEEN LOCAL DEVELOPMENT PLAN (LDP) CONSTRAINTS**

Project Stage			
STAGE 2			
Status	Status Description		
S2	For Information		
Drawn	Designed	Checked	Approved
FC	JM	RM	Mcl
Sheet Size	Scale	Sweco Ref	Revision
A3	1:25,000	65209389	P01
Drawing Number			
65209389-SWE-LE-00-D-J-30002			



Contains OS data © Crown Copyright and database right 2023  
 Contains data from OS Zoomstack Contains public sector information licensed under the Open Government Licence v3.0.  
 Contains OS data © Crown copyright and database right 2023.



**KEY:**

- Phase 1 map sheet
- Survey boundary
- 30m survey buffer
- 100m survey buffer
- 200m survey buffer



P01	12/01/2024	First Issue	FC	XX	GMcl
Rev	Date	Amendment Details	D'n	Chk'	App'

This drawing should not be relied on or used in circumstances other than those for which it was originally prepared and for which Sweco UK Limited was commissioned. Sweco UK Limited accepts no responsibility for this drawing to any party other than the person by whom it was commissioned. Any party which breaches the provisions of this disclaimer shall indemnify Sweco UK Limited for all loss or damage arising therefrom. COPYRIGHT © Sweco 2023

Sweco UK Limited  
 2nd Floor Quay 2, 139 Fountainbridge  
 Edinburgh, EH3 9QG  
 Tel: +44 (0)131 550 6300  
 www.sweco.co.uk



Client

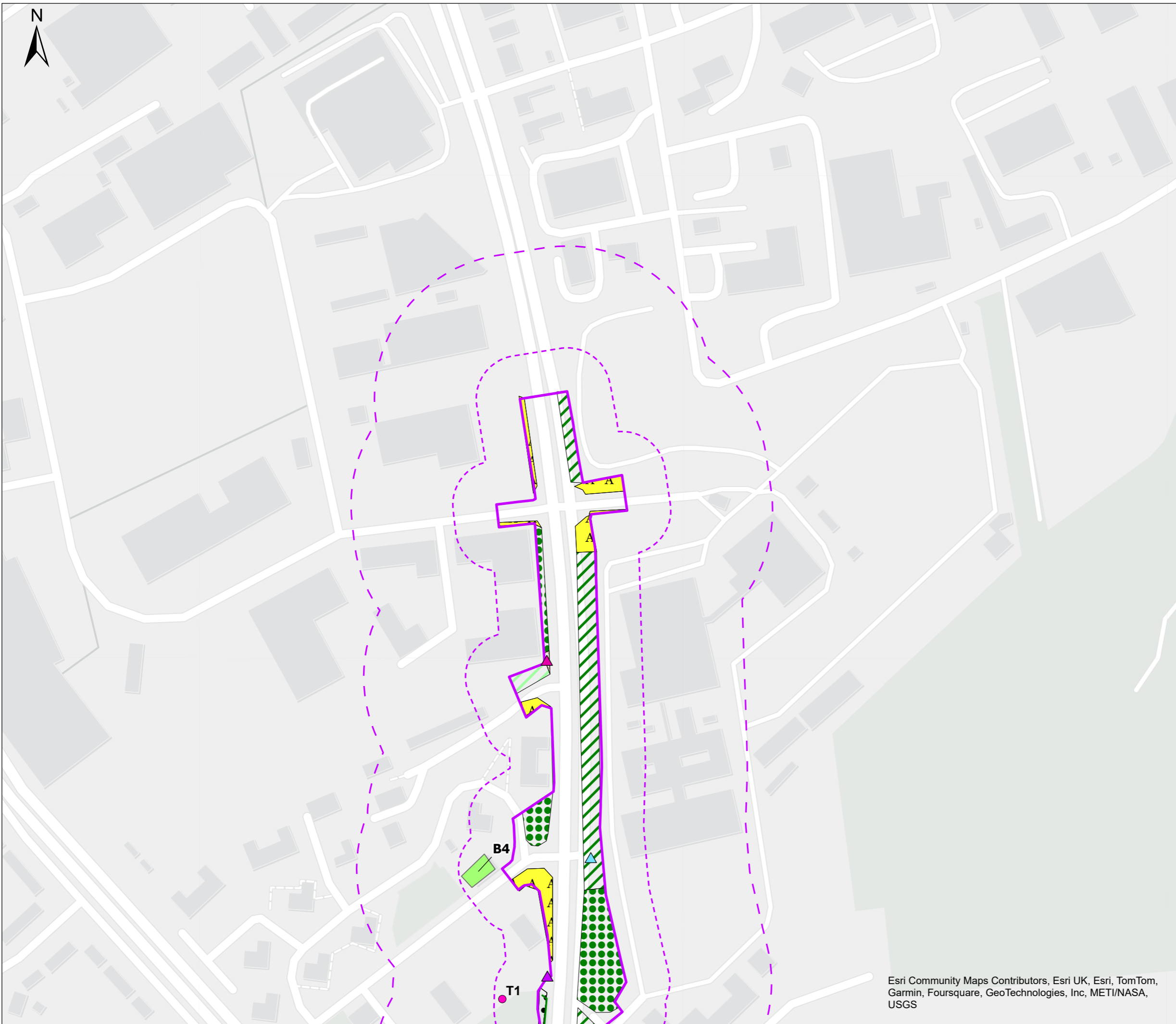
Project Title  
**Wellington Road Junction Improvements**

Drawing Title  
**FIGURE D5.3 – EXTENDED PHASE 1 HABITAT MAP OVERVIEW**

Project Stage <b>STAGE 2</b>			
Status S2	Status Description For Information		
Drawn FC	Designed GBS	Checked AC	Approved GMcl
Sheet Size A3	Scale 1:10,000	Sweco Ref 65209389	Revision P01
Drawing Number <b>65209389-SWE-LE-00-D-J-30004</b>			



Contains OS data © Crown Copyright and database right 2023  
 Contains data from OS Zoomstack



- KEY:**
- Site boundary
  - 30m survey buffer
  - 100m survey buffer
  - Low roosting potential bat tree
- Bat building roosting potential**
- Low
- Invasive non-native species (INNS)**
- Rhododendron [*Rhododendron ponticum*]
  - Spotted-laurel [*Aucuba japonica*]
  - Thunberg's barberry [*Berberis thunbergii*]
- Phase 1 habitat survey**
- A1.1.2 - Broadleaved woodland - plantation
  - A1.2.2 - Coniferous woodland - plantation
  - A3.1 - Broadleaved parkland/scattered trees
  - J1.2 - Cultivated/disturbed land - amenity grassland
  - J1.4 - Introduced shrub
  - J4 - Bare ground
  - J2.1.2 - Intact hedge - species-poor



P01	12/01/2024	First Issue	FC	AC	GMcl
Rev	Date	Amendment Details	Dr'n	Chk'	App'

This drawing should not be relied on or used in circumstances other than those for which it was originally prepared and for which Sweco UK Limited was commissioned. Sweco UK Limited accepts no responsibility for this drawing to any party other than the person by whom it was commissioned. Any party which breaches the provisions of this disclaimer shall indemnify Sweco UK Limited for all loss or damage arising therefrom. COPYRIGHT © Sweco 2023

Sweco UK Limited  
 2nd Floor Quay 2, 139 Fountainbridge  
 Edinburgh, EH3 9QG  
 Tel: +44 (0)131 550 6300  
 www.sweco.co.uk

**SWECO**

Client

**ABERDEEN**  
 CITY COUNCIL

Project Title

**Wellington Road Junction Improvements**

Drawing Title

**FIGURE D5.4 – EXTENDED PHASE 1 HABITAT MAP SHEETS A-D SHEET A**

Project Stage

**STAGE 2**

Status	Status Description		
S2	For Information		
Drawn	Designed	Checked	Approved
RM	GBS	AC	GMcl
Sheet Size	Scale	Sweco Ref	Revision
A3	1:2,500	65209389	P01

Drawing Number

**65209389-SWE-LE-00-D-J-30005**

Esri Community Maps Contributors, Esri UK, Esri, TomTom, Garmin, Foursquare, GeoTechnologies, Inc, METI/NASA, USGS



**KEY:**

- Site boundary
- 30m survey buffer
- 100m survey buffer
- Low roosting potential bat tree

**Bat building roosting potential**

- Low
- Moderate

**Invasive non-native species (INNS)**

- ▲ Butterfly-bush [*Buddleja davidii*]
- ▲ Rhododendron [*Rhododendron ponticum*]
- ▲ Snowberry [*Symphoricarpos albus*]

**Phase 1 habitat survey**

- A1.1.2 - Broadleaved woodland - plantation
- A3.1 - Broadleaved parkland/scattered trees
- B6 - Poor semi-improved grassland
- J1.2 - Cultivated/disturbed land - amenity grassland
- J1.3 - Cultivated/disturbed land - ephemeral/short perennial
- J1.4 - Introduced shrub
- J4 - Bare ground
- J2.1.2 - Intact hedge - species-poor

0  150  
Meters

P01	12/01/2024	First Issue	FC	AC	GMcl
Rev	Date	Amendment Details	Dr'n	Chk'	App'

This drawing should not be relied on or used in circumstances other than those for which it was originally prepared and for which Sweco UK Limited was commissioned. Sweco UK Limited accepts no responsibility for this drawing to any party other than the person by whom it was commissioned. Any party which breaches the provisions of this disclaimer shall indemnify Sweco UK Limited for all loss or damage arising therefrom. COPYRIGHT © Sweco 2023

Sweco UK Limited  
2nd Floor Quay 2, 139 Fountainbridge  
Edinburgh, EH3 9QG  
Tel: +44 (0)131 550 6300  
www.sweco.co.uk

**SWECO**

Client

**ABERDEEN**  
CITY COUNCIL

Project Title

**Wellington Road Junction Improvements**

Drawing Title

**FIGURE D5.4 – EXTENDED PHASE 1 HABITAT MAP SHEETS A-D SHEET B**

Project Stage

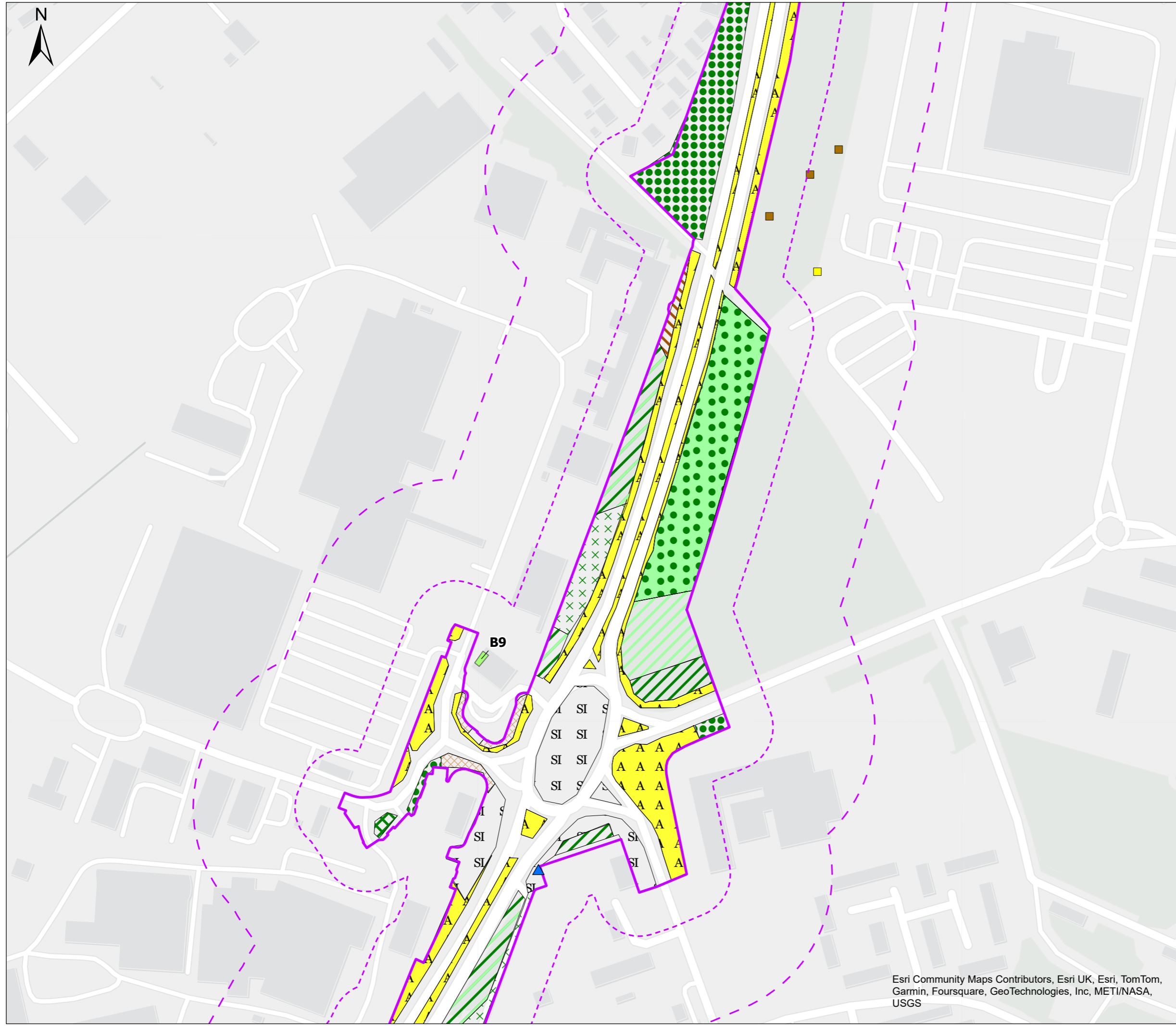
**STAGE 2**

Status	Status Description
S2	For Information

Drawn	Designed	Checked	Approved
RM	GBS	AC	GMcl
Sheet Size	Scale	Sweco Ref	Revision
A3	1:2,500	65209389	P01

Drawing Number

65209389-SWE-LE-00-D-J-30005



- KEY:**
- Site boundary
  - 30m survey buffer
  - 100m survey buffer
  - Bat building roosting potential**
  - Low
  - Badger sign**
  - Dung pit
  - Push through
  - Invasive non-native species (INNS)**
  - Cotoneaster [Cotoneaster sp.]
  - Phase 1 habitat survey**
  - A1.1.2 - Broadleaved woodland - plantation
  - A1.2.2 - Coniferous woodland - plantation
  - A1.3.1 - Mixed woodland - semi-natural
  - A1.3.2 - Mixed woodland - plantation
  - A2.1 - Scrub - dense/continuous
  - A2.2 - Scrub - scattered
  - A3.1 - Broadleaved parkland/scattered trees
  - B6 - Poor semi-improved grassland
  - C3.1 - Other tall herb and fern - ruderal
  - J1.2 - Cultivated/disturbed land - amenity grassland
  - J1.4 - Introduced shrub



P01	12/01/2024	First Issue	FC	AC	GMcl
Rev	Date	Amendment Details	Dr'n	Chk'	App'

This drawing should not be relied on or used in circumstances other than those for which it was originally prepared and for which Sweco UK Limited was commissioned. Sweco UK Limited accepts no responsibility for this drawing to any party other than the person by whom it was commissioned. Any party which breaches the provisions of this disclaimer shall indemnify Sweco UK Limited for all loss or damage arising therefrom. COPYRIGHT © Sweco 2023

Sweco UK Limited  
 2nd Floor Quay 2, 139 Fountainbridge  
 Edinburgh, EH3 9QG  
 Tel: +44 (0)131 550 6300  
 www.sweco.co.uk

**SWECO**

Client

**ABERDEEN**  
 CITY COUNCIL

Project Title

**Wellington Road Junction Improvements**

Drawing Title

**FIGURE D5.4 – EXTENDED PHASE 1 HABITAT MAP SHEETS A-D SHEET C**

Project Stage			
STAGE 2			
Status	Status Description		
S2	For Information		
Drawn	Designed	Checked	Approved
RM	GBS	AC	GMcl
Sheet Size	Scale	Sweco Ref	Revision
A3	1:2,500	65209389	P01
Drawing Number			
65209389-SWE-LE-00-D-J-30005			

Esri Community Maps Contributors, Esri UK, Esri, TomTom, Garmin, Foursquare, GeoTechnologies, Inc, METI/NASA, USGS



- KEY:**
- Site boundary
  - 30m survey buffer
  - 100m survey buffer
  - Bat building roosting potential**
  - Low
  - Invasive non-native species (INNS)**
  - Cotoneaster [*Cotoneaster* sp.]
  - Phase 1 habitat survey**
  - A1.1.2 - Broadleaved woodland - plantation
  - A1.3.2 - Mixed woodland - plantation
  - A2.1 - Scrub - dense/continuous
  - A2.2 - Scrub - scattered
  - A3.1 - Broadleaved parkland/scattered trees
  - B6 - Poor semi-improved grassland
  - C3.1 - Other tall herb and fern - ruderal
  - J1.2 - Cultivated/disturbed land - amenity grassland
  - J1.4 - Introduced shrub
  - J2.1.2 - Intact hedge - species-poor
  - J2.6 - Dry ditch



P01	12/01/2024	First Issue	FC	AC	GMcl
Rev	Date	Amendment Details	Dr'n	Chk'	App'

This drawing should not be relied on or used in circumstances other than those for which it was originally prepared and for which Sweco UK Limited was commissioned. Sweco UK Limited accepts no responsibility for this drawing to any party other than the person by whom it was commissioned. Any party which breaches the provisions of this disclaimer shall indemnify Sweco UK Limited for all loss or damage arising therefrom. COPYRIGHT © Sweco 2023

Sweco UK Limited  
 2nd Floor Quay 2, 139 Fountainbridge  
 Edinburgh, EH3 9QG  
 Tel: +44 (0)131 550 6300  
 www.sweco.co.uk



Client  
**Wellington Road Junction Improvements**

Project Stage  
**STAGE 2**

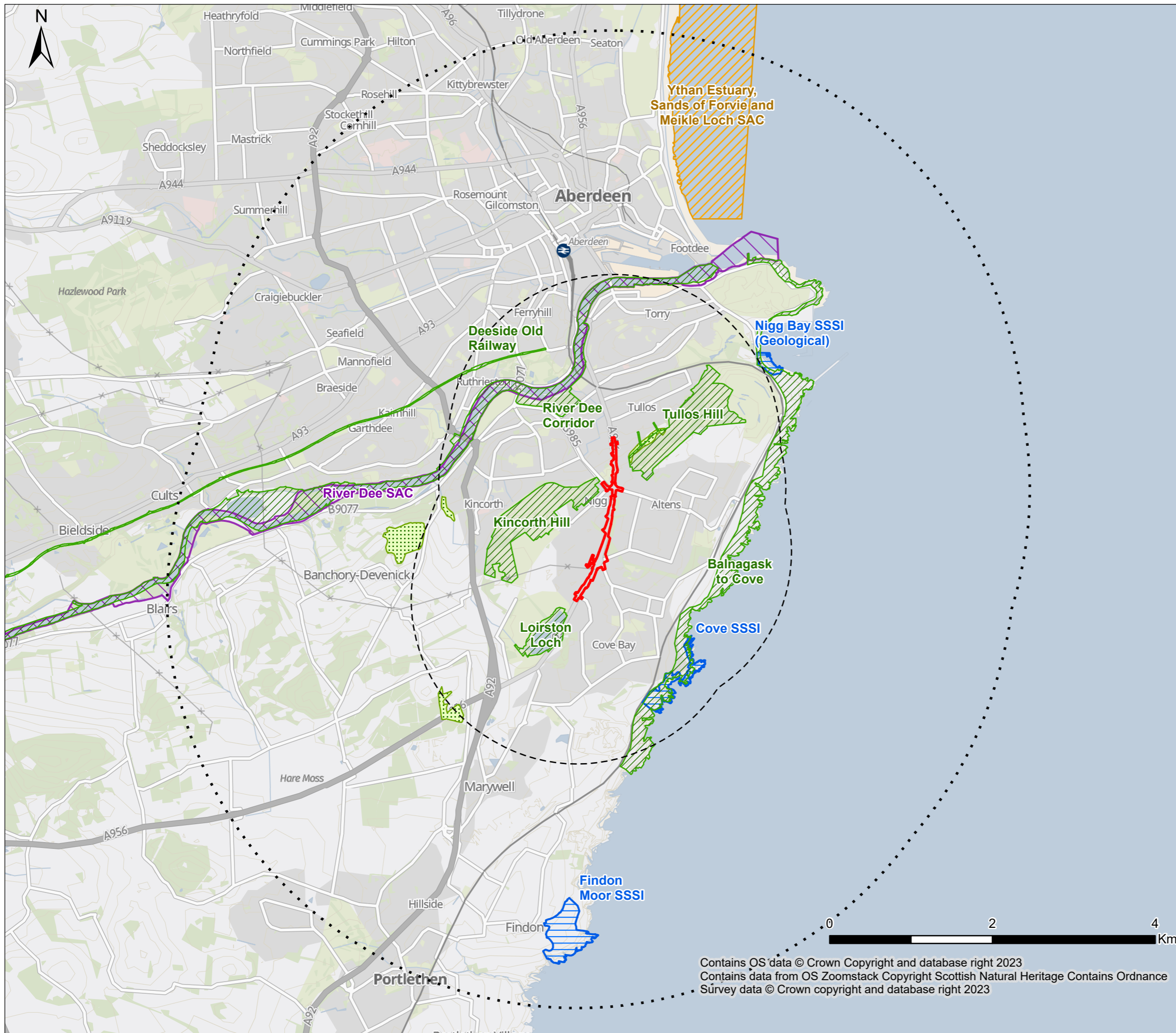
Drawing Title  
**FIGURE D5.4 – EXTENDED PHASE 1 HABITAT MAP SHEETS A-D SHEET D**

Status	Status Description		
S2	For Information		
Drawn	Designed	Checked	Approved
RM	GBS	AC	GMcl

Sheet Size	Scale	Sweco Ref	Revision
A3	1:2,500	65209389	P01

Drawing Number  
**65209389-SWE-LE-00-D-J-30005**

Esri Community Maps Contributors, Esri UK, Esri, TomTom, Garmin, Foursquare, GeoTechnologies, Inc, METI/NASA, USGS



- KEY:**
- Site Boundary
  - 2km buffer
  - 5km buffer
- Within 2km buffer:
- Aberdeen City Local Nature Conservation Sites
  - Ancient Woodland Inventory (AWI)
- Within 5km buffer:
- Site of Special Scientific Interest (SSSI)
  - Ythan Estuary Special Protection Area (SPA)
  - River Dee Special Area of Conservation (SAC)



P01	12/01/2024	First Issue	RM	AC	GMcl
Rev	Date	Amendment Details	Dr'n	Chk'	App'

This drawing should not be relied on or used in circumstances other than those for which it was originally prepared and for which Sweco UK Limited was commissioned. Sweco UK Limited accepts no responsibility for this drawing to any party other than the person by whom it was commissioned. Any party which breaches the provisions of this disclaimer shall indemnify Sweco UK Limited for all loss or damage arising therefrom. COPYRIGHT © Sweco 2023

Sweco UK Limited  
 2nd Floor Quay 2, 139 Fountainbridge  
 Edinburgh, EH3 9QG  
 Tel: +44 (0)131 550 6300  
 www.sweco.co.uk



Client

ABERDEEN CITY COUNCIL

Project Title

## Wellington Road Junction Improvements

Drawing Title

### FIGURE D5.5 – DESIGNATED SITES AND PROTECTED WOODLAND

Project Stage

STAGE 2

Status S2 For Information

Drawn	FC	Designed	GBS	Checked	AC	Approved	GMcl
Sheet Size	A3	Scale	1:45,000	Sweco Ref	65209389	Revision	P01

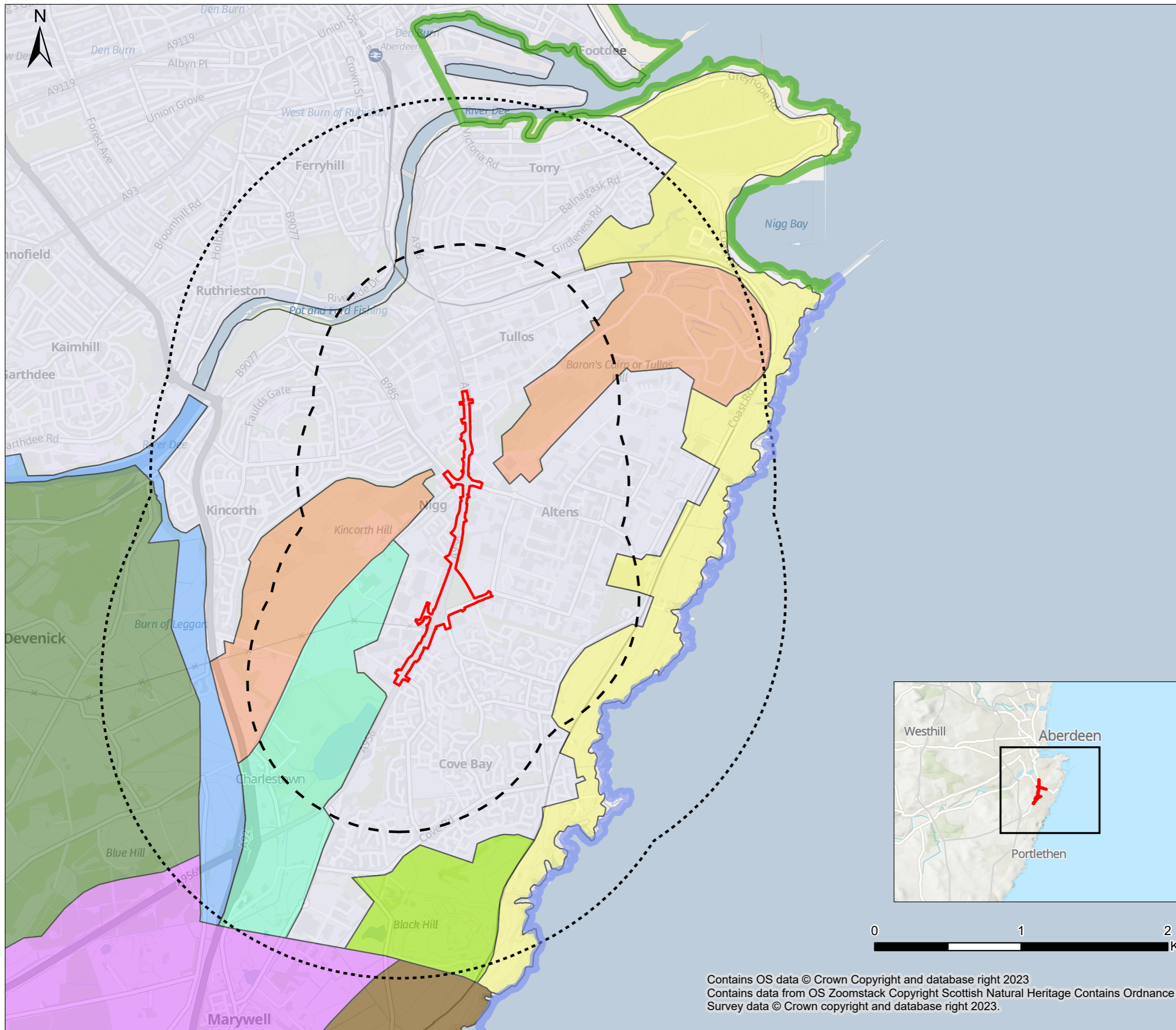
Drawing Number

65209389-SWE-LE-00-D-J-30003

Contains OS data © Crown Copyright and database right 2023  
 Contains data from OS Zoomstack Copyright Scottish Natural Heritage Contains Ordnance Survey data © Crown copyright and database right 2023







**KEY:**

- Red line boundary
- Study Area
- 1km buffer
- 2km buffer
- National Coastal Character Types
- 2. Rocky Coastline with Open Sea Views
- 3. Deposition Coastline with Open Sea Views
- Landscape Character Assessment (LCA)
- Broad Wooded and Farmed Valley
- Cliffs and Rocky Coast - Aberdeen
- Coastal Farmed Plain
- Farmed Moorland Edge - Aberdeenshire
- Fragmented Rocky Coast
- Low Hills - Aberdeen
- River Valley - Aberdeen
- Urban
- Urban and Farmland

**Note:**

- The location of the National Coastal Character Types are indicative and have been digitised from other reports, for the purposes of inclusion on this figure
- Local designated areas have not been included due to limited public information

P01	12/01/2024	First Issue	FC	RM	GMcl
Rev	Date	Amendment Details	Dr'n	Chk'	App'

This drawing should not be relied on or used in circumstances other than those for which it was originally prepared and for which Sweco UK Limited was commissioned. Sweco UK Limited accepts no responsibility for this drawing to any party other than the person by whom it was commissioned. Any party which breaches the provisions of this disclaimer shall indemnify Sweco UK Limited for all loss or damage arising therefrom. COPYRIGHT © Sweco 2023

Sweco UK Limited  
 2nd Floor Quay 2, 139 Fountainbridge  
 Edinburgh, EH3 9QG  
 Tel: +44 (0)131 550 6300  
 www.sweco.co.uk



Client

Aberdeen City Council

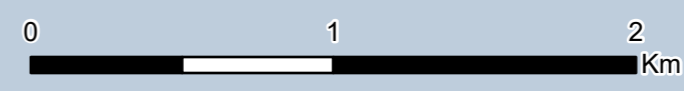
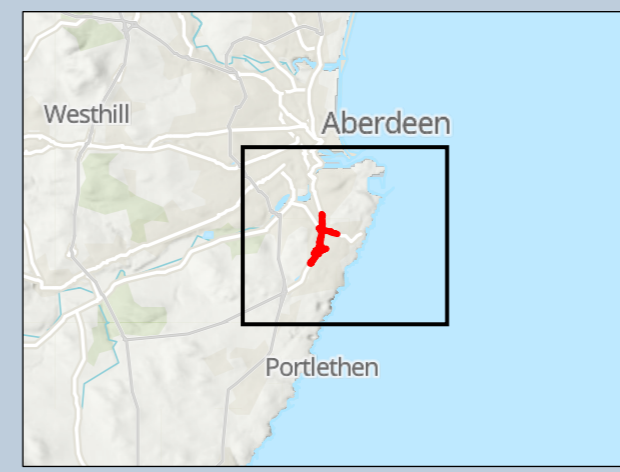
Project Title

**Wellington Road Junction Improvements**

Drawing Title

**FIGURE D5.6 – NATIONAL COASTAL AND LANDSCAPE CHARACTER**

Project Stage				
STAGE 2				
Status	Status Description			
S2	For Information			
Drawn	Designed	Checked	Approved	
FC	SCS	RM	GMcl	
Sheet Size	Scale	Sweco Ref	Revision	
A3	1:25,000	65209389	P01	
Drawing Number				
65209389-SWE-LE-00-D-J-30006				



Contains OS data © Crown Copyright and database right 2023  
 Contains data from OS Zoomstack Copyright Scottish Natural Heritage Contains Ordnance Survey data © Crown copyright and database right 2023.